

- NOTES**
- DO NOT SCALE FROM THIS DRAWING.
 - ALL DIMENSIONS ARE IN METRES UNLESS OTHERWISE STATED.
 - EXISTING ROAD MARKINGS TO BE REMOVED BEFORE LAYING NEW ROAD MARKINGS ONLY IN THE AREAS WHERE NEW ROAD MARKINGS ARE PROPOSED.
- KEY**
- HIGHWAY BOUNDARY
 - PROPOSED ROAD MARKINGS - YELLOW
 - PROPOSED ROAD MARKINGS - WHITE
 - RETAINED ROAD MARKINGS - YELLOW
 - RETAINED ROAD MARKINGS - WHITE
 - PROPOSED NEW SIGN POST
 - PROPOSED NEW SIGN PLATE
 - ▲▲▲ PROPOSED TRAFFIC SIGNALS
 - PROPOSED NEW KERBS
 - PROPOSED NEW FOOTWAY
 - ▨ PROPOSED NEW CARRIAGEWAY
 - ▩ PROPOSED RAISED TABLE AND FOOTWAY PARKING SURFACING
 - ▧ PROPOSED TACTILE PAVING RED
 - ▨ PROPOSED TACTILE PAVING BUFF
 - ▩ PROPOSED TACTILE PAVING TRAMLINE/LADDER
 - PROPOSED STREET FURNITURE
 - PROPOSED BOLLARD
 - GY □ RELOCATED OR NEW UTILITY COVERS
 - PROPOSED LIGHTING COLUMN

SAFETY, HEALTH AND ENVIRONMENTAL INFORMATION

In addition to the hazards/risks normally associated with the types of work detailed on this drawing, note the following significant residual risks (Reference shall also be made to the design hazard log).

Construction	None
Maintenance / Cleaning	None
Use	None
Decommissioning / Demolition	None

P01	LL	EC	GB	26/02/2021
PRELIMINARY DESIGN SUBMISSION				
Rev	Drawn / Des	Checked	Approved	Date
Description				

Drawing Status	FOR REVIEW/COMMENT	Suitability	S3
ATKINS		County Gate, County Way Trowbridge, Wiltshire England BA14 7FJ United Kingdom	
Copyright © Atkins Limited (2019)		Tel: +44 (0)1225 730360 Fax: +44 (0) www.atkinsglobal.com	

Client

Hampshire County Council **Engineering CONSULTANTS**

STUART JARVIS BSc DipTP FCILT MRTPV DIRECTOR OF ECONOMY, TRANSPORT & ENVIRONMENT

Project Title

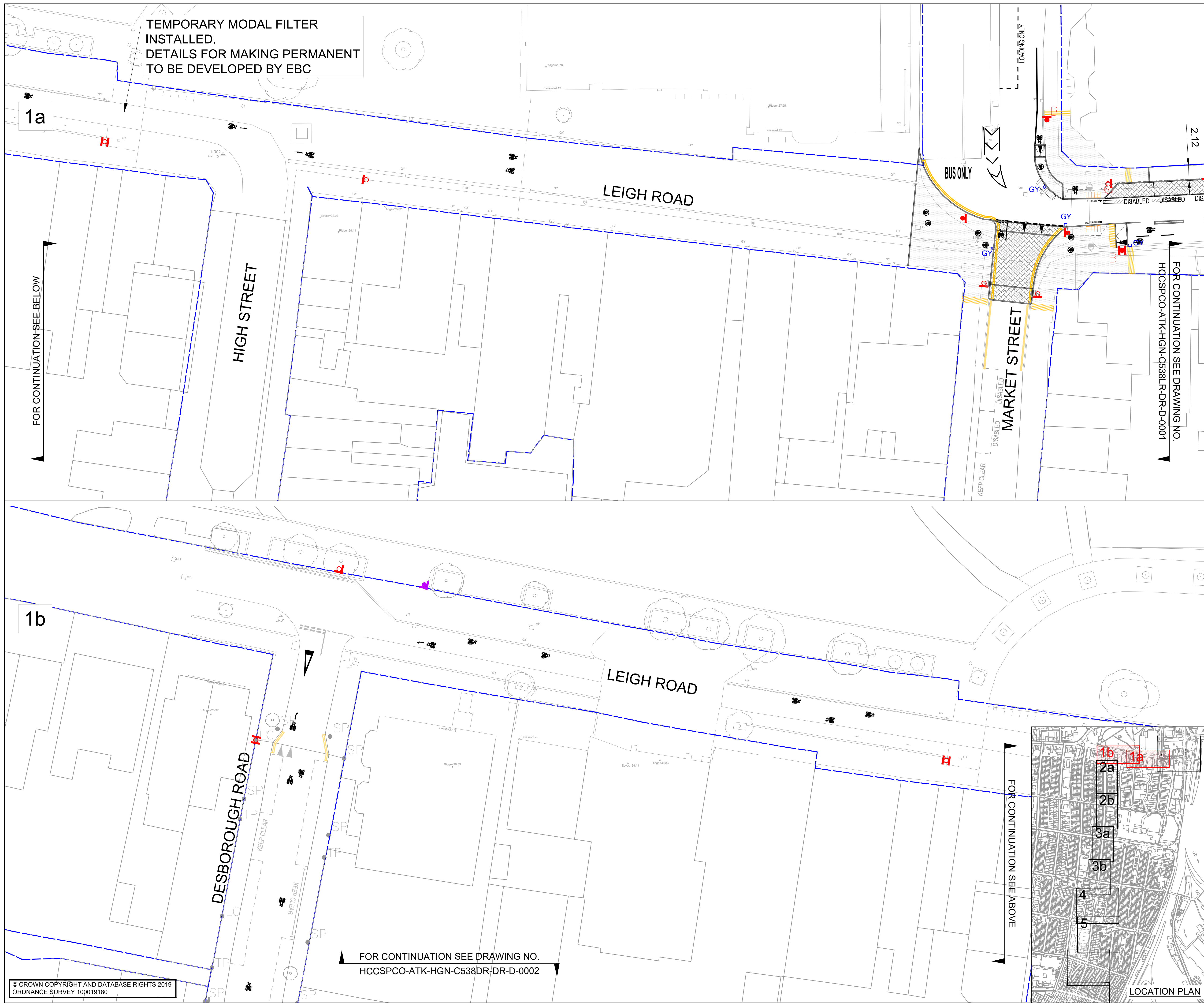
SOUTHAMPTON CITY REGION TRANSFORMING CITIES FUND

Drawing Title

EASTLEIGH CYCLE ROUTE CS38: STATION HILL - LEIGH ROAD GENERAL ARRANGEMENT

SHEET 1 OF 1

Scale	1:250	Designed / Drawn	LL	Checked	EC	Approved	GB	Authorised	--
Original Size	A1	Date	26/02/2021	Date	26/02/2021	Date	26/02/2021	Date	--
Drawing Number	Project		Originator	Volume		Job No.		Revision	
	5198366-ATK-HGN-C538LR-DR-D-0001					5198366		P01	
Location	Type	Role	Number						



TEMPORARY MODAL FILTER
INSTALLED.
DETAILS FOR MAKING PERMANENT
TO BE DEVELOPED BY EBC

1a

1b

FOR CONTINUATION SEE BELOW

FOR CONTINUATION SEE DRAWING NO.
HCCSPCO-ATK-HGN-C538DR-DR-D-0002

FOR CONTINUATION SEE ABOVE

- NOTES**
- DO NOT SCALE FROM THIS DRAWING.
 - ALL DIMENSIONS ARE IN METRES UNLESS OTHERWISE STATED.
 - EXISTING ROAD MARKINGS TO BE REMOVED BEFORE LAYING NEW ROAD MARKINGS ONLY IN THE AREAS WHERE NEW ROAD MARKINGS ARE PROPOSED.

- KEY**
- HIGHWAY BOUNDARY
 - PROPOSED ROAD MARKINGS - YELLOW
 - PROPOSED ROAD MARKINGS - WHITE
 - RETAINED ROAD MARKINGS - YELLOW
 - RETAINED ROAD MARKINGS - WHITE
 - PROPOSED CARRIAGEWAY COLOURED SURFACING
 - PROPOSED NEW SIGN POST / SIGN PLATE
 - PROPOSED NEW KERBS
 - PROPOSED NEW FOOTWAY
 - PROPOSED NEW CARRIAGEWAY
 - PROPOSED RAISED TABLE / FOOTWAY PARKING
 - PROPOSED TACTILE PAVING BUFF
 - PROPOSED TACTILE PAVING TRAMLINE/LADDER
 - PROPOSED BIN / STREET FURNITURE
 - PROPOSED BUS STOP POST
 - PROPOSED NEW TREE
 - EXISTING GULLY TO BE RETAINED (SELECTED LOCATIONS SHOWN)
 - RELOCATED OR NEW UTILITY COVER
 - EXISTING FURNITURE (LIGHTING COLUMN, BOLLARD, SIGN POST, TELECOM POST, BUS STOP POST)
 - SIGN POST / BOLLARD / BIN / STREET FURNITURE TO BE REMOVED

SAFETY, HEALTH AND ENVIRONMENTAL INFORMATION

In addition to the hazards/risks normally associated with the types of work detailed on this drawing, note the following significant residual risks (Reference shall also be made to the design hazard log).

Construction	None
Live traffic	None
Live utilities, Presence of soil contamination, asbestos, tar and breaking of concrete not known.	None
Maintenance / Cleaning	None

Use	None
Decommissioning / Demolition	None

P01	LL	GB	DD	01/04/2021
PRELIMINARY DESIGN SUBMISSION				
Rev	Drawn / Des	Checked	Approved	Date
Description				

Drawing Status	FOR REVIEW/COMMENT	Suitability	S3
----------------	--------------------	-------------	----

ATKINS County Gate, County Way
Trowbridge, Wiltshire England
BA14 7FJ
United Kingdom

Tel: +44 (0)1225 730360
Fax: +44 (0)
www.atkinsglobal.com

Copyright © Atkins Limited (2019)

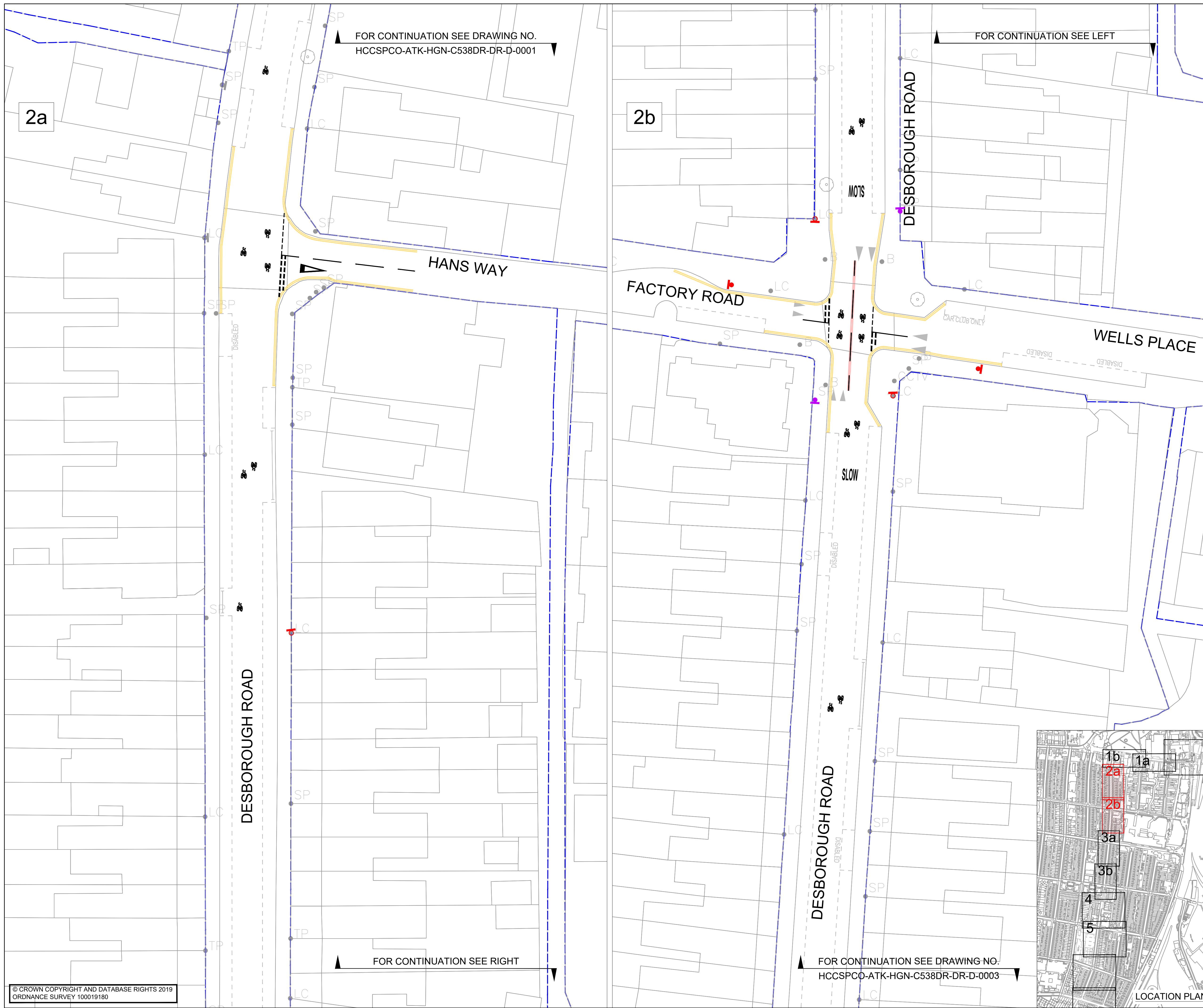
Hampshire County Council Engineering CONSULTANTS

STUART JARVIS BSc DipTP FCIBT MRTPV DIRECTOR OF ECONOMY, TRANSPORT & ENVIRONMENT

Project Title
**SOUTHAMPTON CITY REGION
TRANSFORMING CITIES FUND**

Drawing Title
**EASTLEIGH CYCLE ROUTE C538: LEIGH ROAD - DESBOROUGH ROAD
GENERAL ARRANGEMENT
SHEET 1 OF 5**

Scale	1:250	Designed / Drawn	LL	Checked	GB	Approved	DD	Authorised	--
Original Size	A1	Date	01/04/2021	Date	01/04/2021	Date	01/04/2021	Date	--
Drawing Number	Project		Originator	Volume		Job No.		5198366	
HCCSPCO-ATK-HGN-C538DR-DR-D-0001								Revision	
Location								P01	



- NOTES**
- DO NOT SCALE FROM THIS DRAWING.
 - ALL DIMENSIONS ARE IN METRES UNLESS OTHERWISE STATED.
 - EXISTING ROAD MARKINGS TO BE REMOVED BEFORE LAYING NEW ROAD MARKINGS ONLY IN THE AREAS WHERE NEW ROAD MARKINGS ARE PROPOSED.
- KEY**
- HIGHWAY BOUNDARY
 - PROPOSED ROAD MARKINGS - YELLOW
 - PROPOSED ROAD MARKINGS - WHITE
 - RETAINED ROAD MARKINGS - YELLOW
 - RETAINED ROAD MARKINGS - WHITE
 - PROPOSED CARRIAGEWAY COLOURED SURFACING
 - PROPOSED NEW SIGN POST / SIGN PLATE
 - PROPOSED NEW KERBS
 - PROPOSED NEW FOOTWAY
 - PROPOSED NEW CARRIAGEWAY
 - PROPOSED RAISED TABLE / FOOTWAY PARKING
 - PROPOSED TACTILE PAVING BUFF
 - PROPOSED TACTILE PAVING TRAMLINE/LADDER
 - PROPOSED BIN / STREET FURNITURE
 - PROPOSED BUS STOP POST
 - PROPOSED NEW TREE
 - EXISTING GULLY TO BE RETAINED (SELECTED LOCATIONS SHOWN)
 - RELOCATED OR NEW UTILITY COVER
 - EXISTING FURNITURE (LIGHTING COLUMN, BOLLARD, SIGN POST, TELECOM POST, BUS STOP POST)
 - SIGN POST / BOLLARD / BIN / STREET FURNITURE TO BE REMOVED

SAFETY, HEALTH AND ENVIRONMENTAL INFORMATION

In addition to the hazards/risks normally associated with the types of work detailed on this drawing, note the following significant residual risks (Reference shall also be made to the design hazard log).

Construction	None
Live traffic	None
Live utilities, Presence of soil contamination, asbestos, tar and breaking of concrete not known.	None
Maintenance / Cleaning	None
Use	None
Decommissioning / Demolition	None

P01	LL	GB	DD	01/04/2021
PRELIMINARY DESIGN SUBMISSION				
Rev	Drawn / Des	Checked	Approved	Date
Description				

Drawing Status	FOR REVIEW/COMMENT	Suitability	S3
ATKINS			
County Gate, County Way Trowbridge, Wiltshire England BA14 7FJ United Kingdom			
Tel: +44 (0)1225 730360 Fax: +44 (0) www.atkinsglobal.com			
Copyright © Atkins Limited (2019)			

Client

Hampshire County Council **Engineering CONSULTANTS**

STUART JARVIS BSc DipTP FCIBT MRTPI DIRECTOR OF ECONOMY, TRANSPORT & ENVIRONMENT

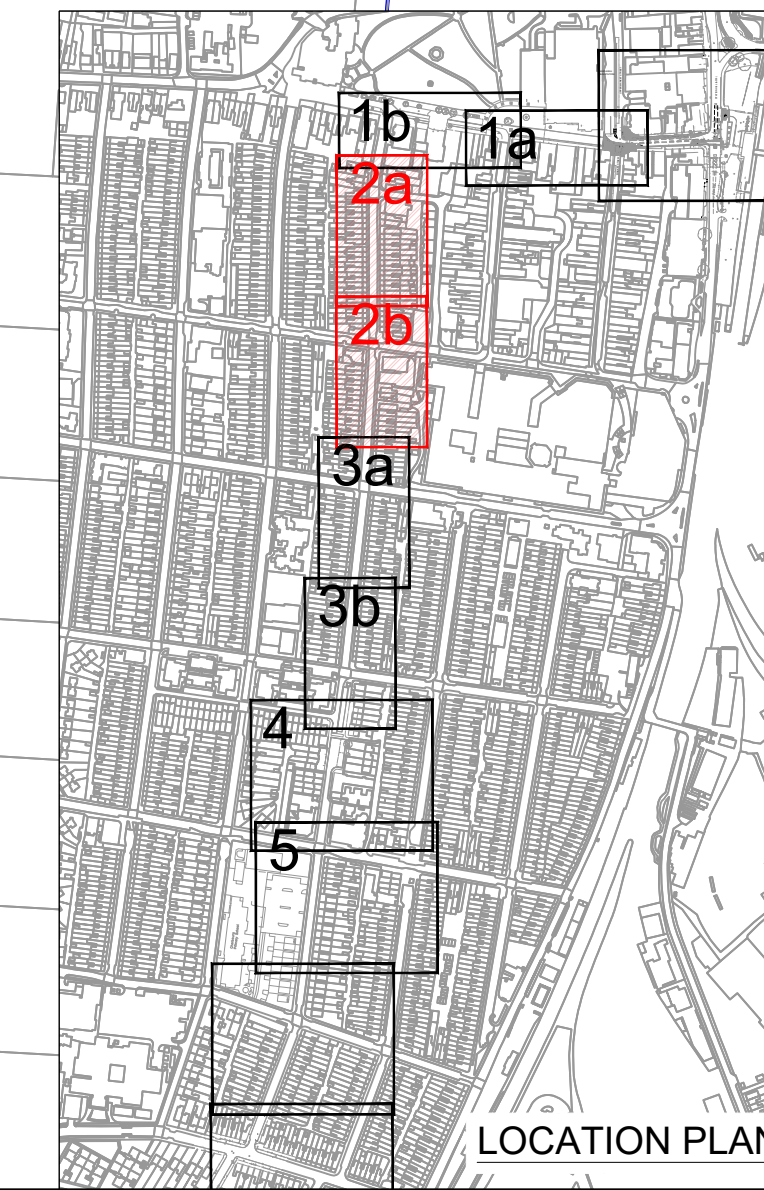
Project Title

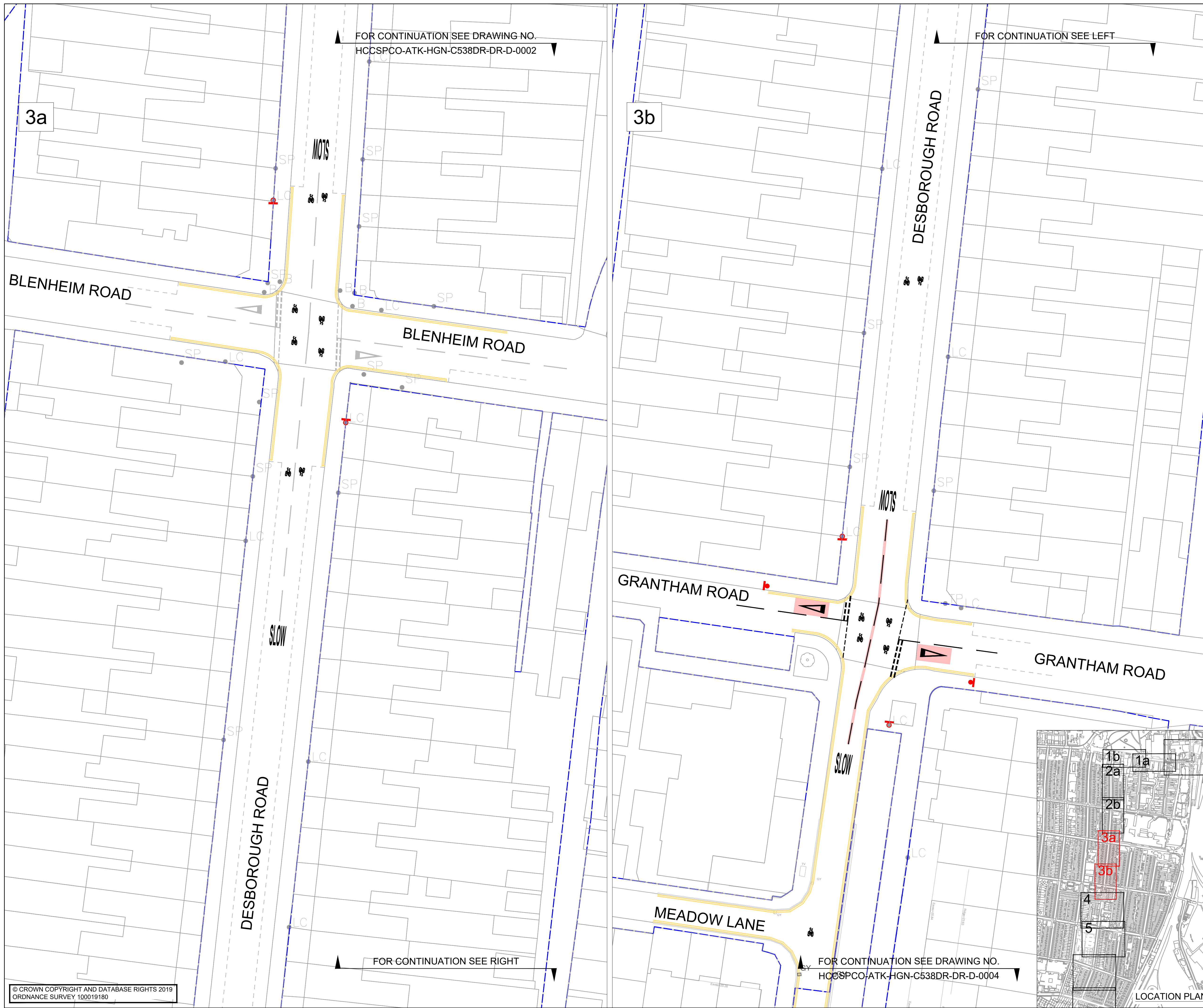
SOUTHAMPTON CITY REGION TRANSFORMING CITIES FUND

Drawing Title

EASTLEIGH CYCLE ROUTE C538: LEIGH ROAD - DESBOROUGH ROAD GENERAL ARRANGEMENT SHEET 2 OF 5

Scale	1:250	Designed / Drawn	LL	Checked	GB	Approved	DD	Authorised	--
Original Size	A1	Date	01/04/2021	Date	01/04/2021	Date	01/04/2021	Date	--
Drawing Number	Project		Originator	Volume		Job No.		5198366	
HCCSPCO-ATK-HGN-C538DR-DR-D-0002		Location		Type		Role		Number	
P01									





- NOTES**
- DO NOT SCALE FROM THIS DRAWING.
 - ALL DIMENSIONS ARE IN METRES UNLESS OTHERWISE STATED.
 - EXISTING ROAD MARKINGS TO BE REMOVED BEFORE LAYING NEW ROAD MARKINGS ONLY IN THE AREAS WHERE NEW ROAD MARKINGS ARE PROPOSED.
- KEY**
- HIGHWAY BOUNDARY
 - PROPOSED ROAD MARKINGS - YELLOW
 - PROPOSED ROAD MARKINGS - WHITE
 - RETAINED ROAD MARKINGS - YELLOW
 - RETAINED ROAD MARKINGS - WHITE
 - PROPOSED CARRIAGEWAY COLOURED SURFACING
 - PROPOSED NEW SIGN POST / SIGN PLATE
 - PROPOSED NEW KERBS
 - PROPOSED NEW FOOTWAY
 - ▨ PROPOSED NEW CARRIAGEWAY
 - ▨ PROPOSED RAISED TABLE / FOOTWAY PARKING
 - ▨ PROPOSED TACTILE PAVING BUFF
 - ▨ PROPOSED TACTILE PAVING TRAMLINE/LADDER
 - PROPOSED BIN / STREET FURNITURE
 - BS ○ PROPOSED BUS STOP POST
 - PROPOSED NEW TREE
 - GY ■ EXISTING GULLY TO BE RETAINED (SELECTED LOCATIONS SHOWN)
 - GY □ RELOCATED OR NEW UTILITY COVER
 - LC B SP EXISTING FURNITURE (LIGHTING COLUMN, BOLLARD, SIGN POST, TELECOM POST, BUS STOP POST)
 - TP BS SIGN POST / BOLLARD / BIN / STREET FURNITURE TO BE REMOVED

SAFETY, HEALTH AND ENVIRONMENTAL INFORMATION

In addition to the hazards/risks normally associated with the types of work detailed on this drawing, note the following significant residual risks (Reference shall also be made to the design hazard log).

Construction	
Live traffic	
Live utilities, Presence of soil contamination, asbestos, tar and breaking of concrete not known.	
Maintenance / Cleaning	
None	

Use	
None	

Decommissioning / Demolition	
None	

P01	LL	GB	DD	01/04/2021
PRELIMINARY DESIGN SUBMISSION				
Rev	Drawn / Des	Checked	Approved	Date
Description				

Drawing Status	FOR REVIEW/COMMENT	Suitability	S3
----------------	---------------------------	-------------	-----------

ATKINS

County Gate, County Way
Trowbridge, Wiltshire England
BA14 7FJ
United Kingdom

Tel: +44 (0)1225 730360
Fax: +44 (0)
www.atkinsglobal.com

Copyright © Atkins Limited (2019)

Client

Hampshire County Council **Engineering CONSULTANTS**

STUART JARVIS BSc DipTP FCIBT MRTPV DIRECTOR OF ECONOMY, TRANSPORT & ENVIRONMENT

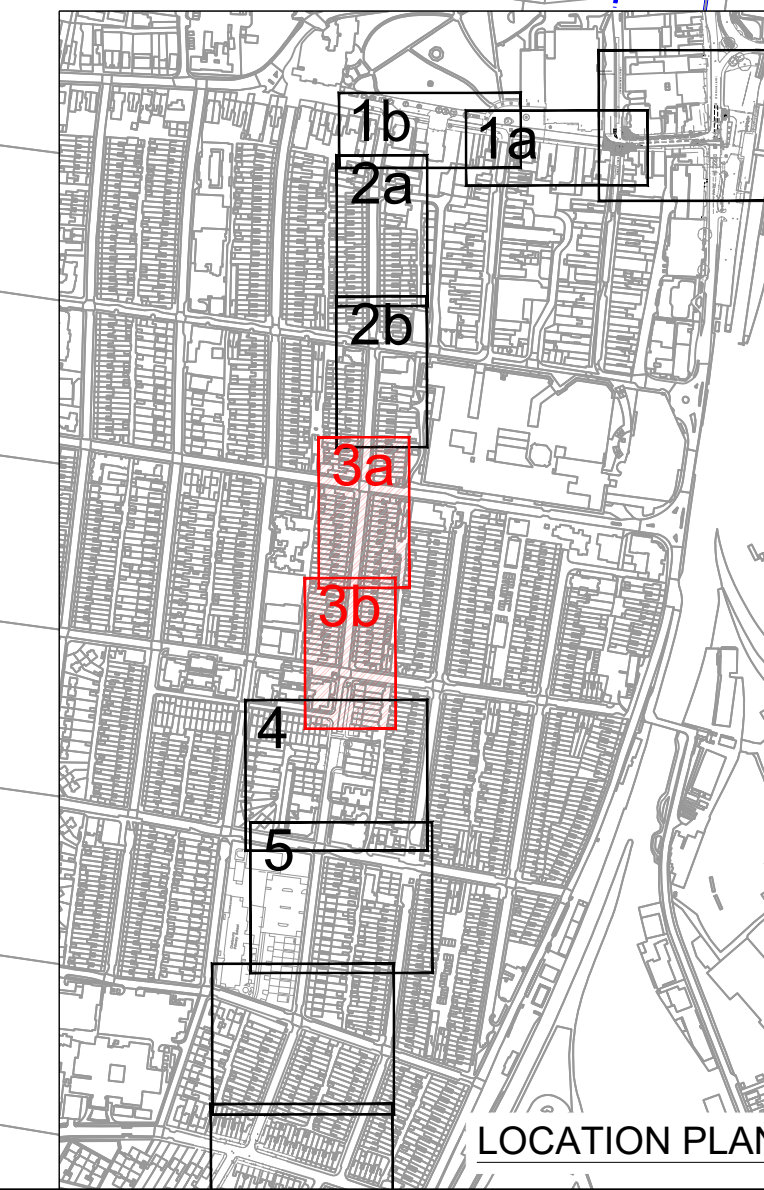
Project Title

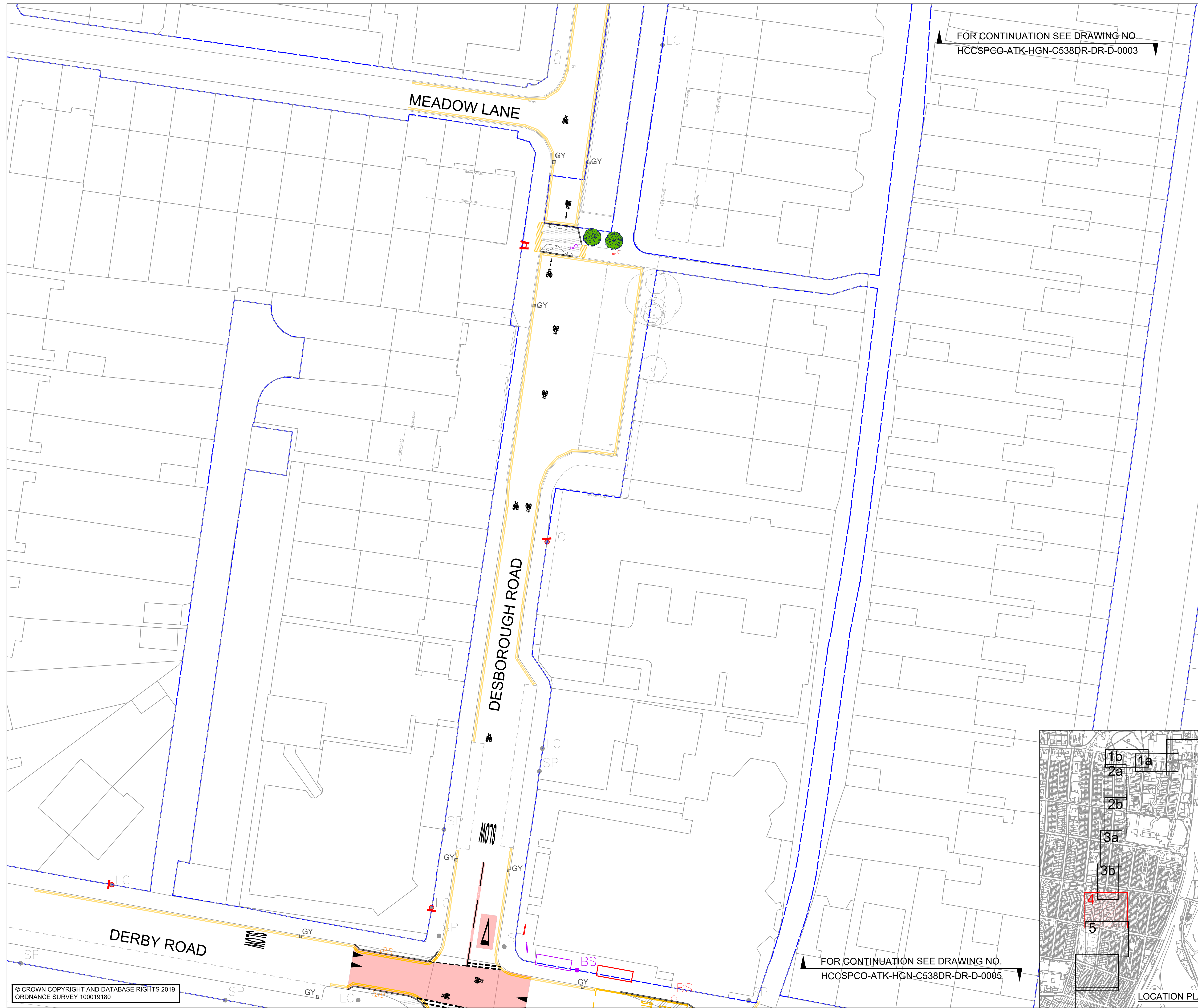
SOUTHAMPTON CITY REGION TRANSFORMING CITIES FUND

Drawing Title

EASTLEIGH CYCLE ROUTE C538: LEIGH ROAD - DESBOROUGH ROAD GENERAL ARRANGEMENT SHEET 3 OF 5

Scale	1:250	Designed / Drawn	LL	Checked	GB	Approved	DD	Authorised	--
Original Size	A1	Date	01/04/2021	Date	01/04/2021	Date	01/04/2021	Date	--
Drawing Number	Project	Originator	Volume	Job No.	5198366				
HCCSPCO-ATK-HGN-C538DR-DR-D-0003				Revision	P01				
Location	Type	Role	Number						





- NOTES**
- DO NOT SCALE FROM THIS DRAWING.
 - ALL DIMENSIONS ARE IN METRES UNLESS OTHERWISE STATED.
 - EXISTING ROAD MARKINGS TO BE REMOVED BEFORE LAYING NEW ROAD MARKINGS ONLY IN THE AREAS WHERE NEW ROAD MARKINGS ARE PROPOSED.
- KEY**
- HIGHWAY BOUNDARY
 - PROPOSED ROAD MARKINGS - YELLOW
 - PROPOSED ROAD MARKINGS - WHITE
 - RETAINED ROAD MARKINGS - YELLOW
 - RETAINED ROAD MARKINGS - WHITE
 - PROPOSED CARRIAGEWAY COLOURED SURFACING
 - PROPOSED NEW SIGN POST / SIGN PLATE
 - PROPOSED NEW KERBS
 - PROPOSED NEW FOOTWAY
 - PROPOSED NEW CARRIAGEWAY
 - PROPOSED RAISED TABLE / FOOTWAY PARKING
 - PROPOSED TACTILE PAVING BUFF
 - PROPOSED TACTILE PAVING TRAMLINE/LADDER
 - PROPOSED BIN / STREET FURNITURE
 - BS ○ PROPOSED BUS STOP POST
 - PROPOSED NEW TREE
 - GY ■ EXISTING GULLY TO BE RETAINED (SELECTED LOCATIONS SHOWN)
 - GY □ RELOCATED OR NEW UTILITY COVER
 - LC B SP EXISTING FURNITURE (LIGHTING COLUMN, BOLLARD, SIGN POST, TELECOM POST, BUS STOP POST)
 - TP BS SIGN POST / BOLLARD / BIN / STREET FURNITURE TO BE REMOVED

SAFETY, HEALTH AND ENVIRONMENTAL INFORMATION

In addition to the hazards/risks normally associated with the types of work detailed on this drawing, note the following significant residual risks (Reference shall also be made to the design hazard log).

Construction	None
Live traffic	None
Live utilities, Presence of soil contamination, asbestos, tar and breaking of concrete not known.	None
Maintenance / Cleaning	None

Use	None
-----	------

Decommissioning / Demolition	None
------------------------------	------

P01	LL	GB	DD	01/04/2021
-----	----	----	----	------------

PRELIMINARY DESIGN SUBMISSION				
Rev	Drawn / Des	Checked	Approved	Date

Description	
-------------	--

Drawing Status	FOR REVIEW/COMMENT	Suitability	S3
----------------	---------------------------	-------------	-----------

ATKINS County Gate, County Way
Trowbridge, Wiltshire England
BA14 7FJ
United Kingdom

Tel: +44 (0)1225 730360
Fax: +44 (0)
www.atkinsglobal.com

Copyright © Atkins Limited (2019)

Client

Hampshire County Council **Engineering CONSULTANTS**

STUART JARVIS BSc DipTP FCIBT MRTPV DIRECTOR OF ECONOMY, TRANSPORT & ENVIRONMENT

Project Title

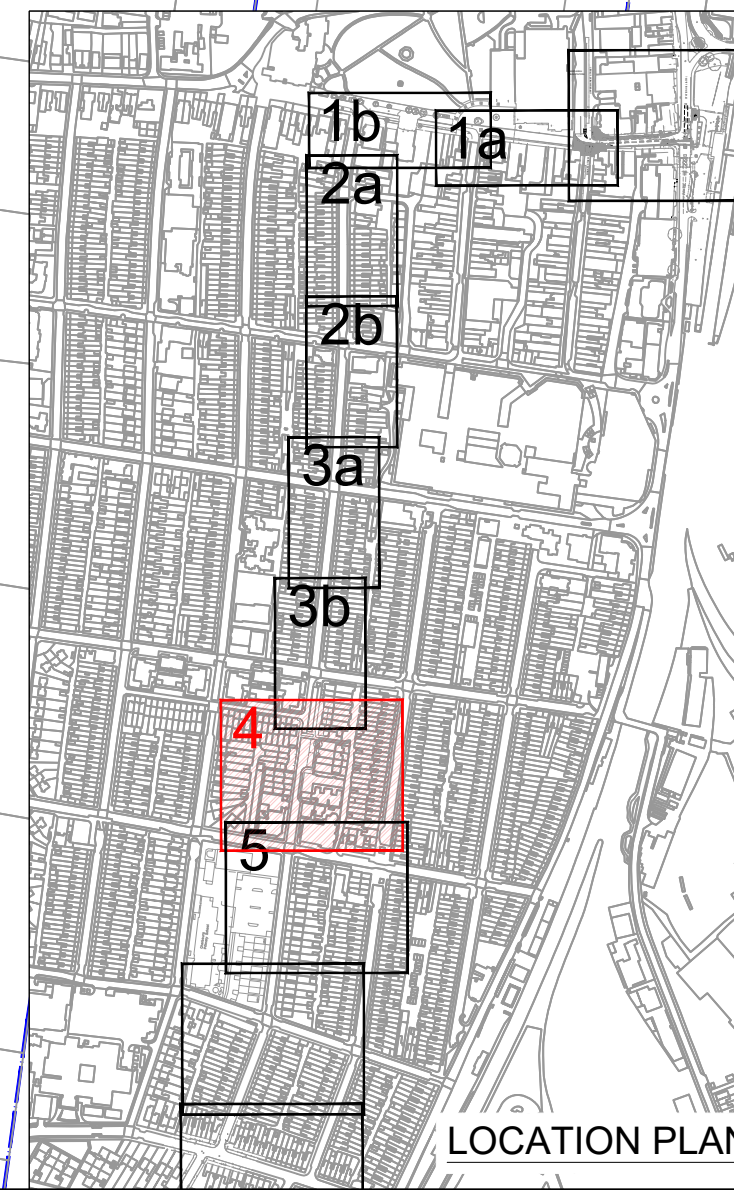
SOUTHAMPTON CITY REGION TRANSFORMING CITIES FUND

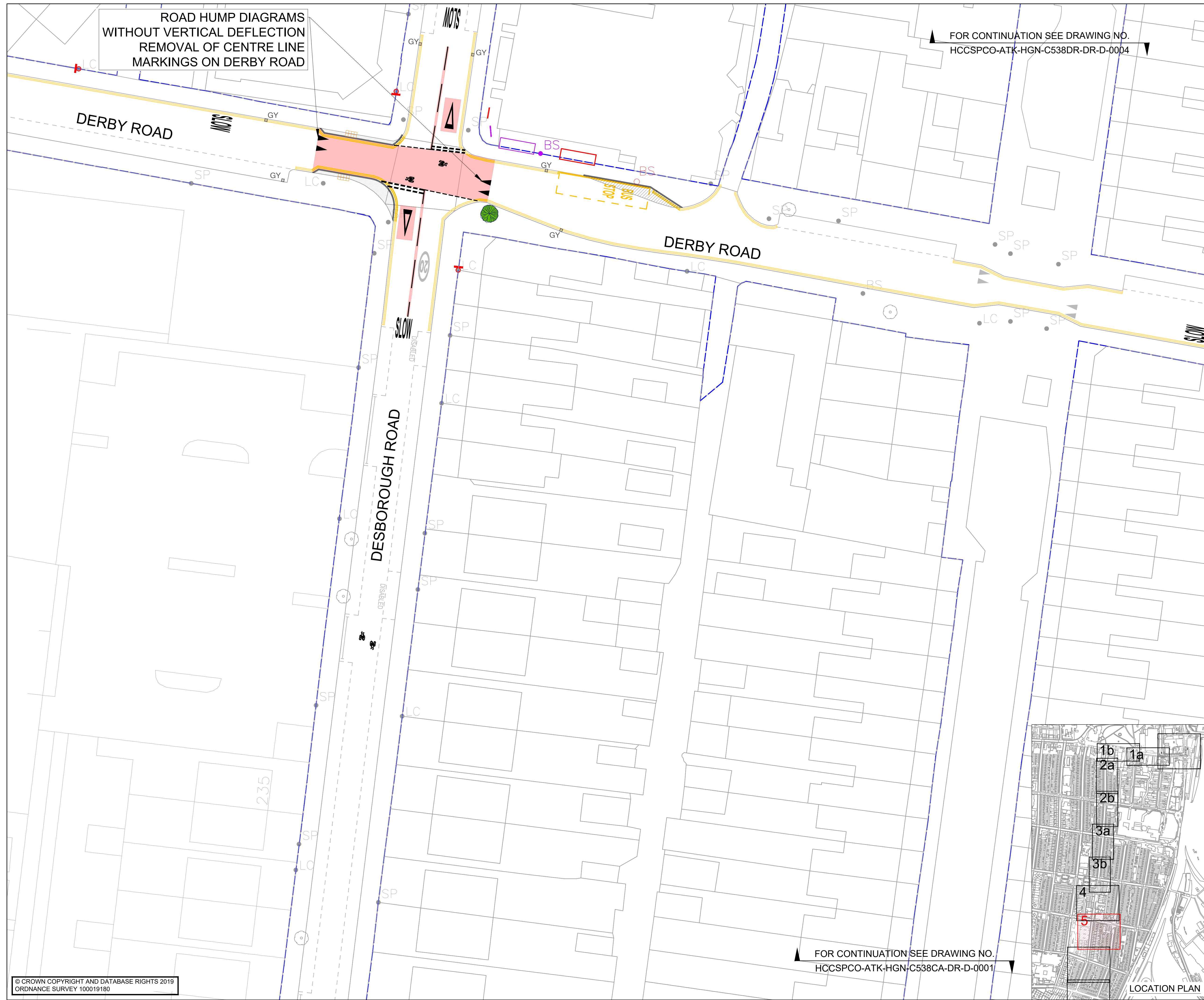
Drawing Title

EASTLEIGH CYCLE ROUTE C538: LEIGH ROAD - DESBOROUGH ROAD GENERAL ARRANGEMENT

SHEET 4 OF 5

Scale	1:250	Designed / Drawn	LL	Checked	GB	Approved	DD	Authorised	--
Original Size	A1	Date	01/04/2021	Date	01/04/2021	Date	01/04/2021	Date	--
Drawing Number	Project	Originator	Volume	Job No.	5198366				
HCCSPCO-ATK-HGN-C538DR-DR-D-0004				Revision	P01				
Location	Type	Role	Number						





FOR CONTINUATION SEE DRAWING NO.
HCCSPCO-ATK-HGN-C538DR-DR-D-0004

FOR CONTINUATION SEE DRAWING NO.
HCCSPCO-ATK-HGN-C538CA-DR-D-0001

- NOTES**
- DO NOT SCALE FROM THIS DRAWING.
 - ALL DIMENSIONS ARE IN METRES UNLESS OTHERWISE STATED.
 - EXISTING ROAD MARKINGS TO BE REMOVED BEFORE LAYING NEW ROAD MARKINGS ONLY IN THE AREAS WHERE NEW ROAD MARKINGS ARE PROPOSED.

- KEY**
- HIGHWAY BOUNDARY
 - PROPOSED ROAD MARKINGS - YELLOW
 - PROPOSED ROAD MARKINGS - WHITE
 - RETAINED ROAD MARKINGS - YELLOW
 - RETAINED ROAD MARKINGS - WHITE
 - PROPOSED CARRIAGEWAY COLOURED SURFACING
 - Ⓜ PROPOSED NEW SIGN POST / SIGN PLATE
 - PROPOSED NEW KERBS
 - ▭ PROPOSED NEW FOOTWAY
 - ▨ PROPOSED NEW CARRIAGEWAY
 - ▩ PROPOSED RAISED TABLE / FOOTWAY PARKING
 - ▧ PROPOSED TACTILE PAVING BUFF
 - ▨ PROPOSED TACTILE PAVING TRAMLINE/LADDER
 - PROPOSED BIN / STREET FURNITURE
 - PROPOSED BUS STOP POST
 - PROPOSED NEW TREE
 - GY ■ EXISTING GULLY TO BE RETAINED (SELECTED LOCATIONS SHOWN)
 - GY □ RELOCATED OR NEW UTILITY COVER
 - LC B SP EXISTING FURNITURE (LIGHTING COLUMN, BOLLARD, SIGN POST, TELECOM POST, BUS STOP POST)
 - TP BS SIGN POST / BOLLARD / BIN / STREET FURNITURE TO BE REMOVED

SAFETY, HEALTH AND ENVIRONMENTAL INFORMATION

In addition to the hazards/risks normally associated with the types of work detailed on this drawing, note the following significant residual risks (Reference shall also be made to the design hazard log).

Construction	
Live traffic	
Live utilities, Presence of soil contamination, asbestos, tar and breaking of concrete not known.	
Maintenance / Cleaning	None

Use	None
-----	------

Decommissioning / Demolition	None
------------------------------	------

P01	LL	GB	DD	01/04/2021
-----	----	----	----	------------

PRELIMINARY DESIGN SUBMISSION

Rev	Drawn / Des	Checked	Approved	Date
-----	-------------	---------	----------	------

Drawing Status	FOR REVIEW/COMMENT	Suitability	S3
----------------	---------------------------	-------------	-----------

ATKINS County Gate, County Way
Trowbridge, Wiltshire England
BA14 7FJ
United Kingdom

Tel: +44 (0)1225 730360
Fax: +44 (0)
www.atkinsglobal.com

Copyright © Atkins Limited (2019)

Client
Hampshire County Council **Engineering CONSULTANTS**

STUART JARVIS BSc DipTP FCITM MRTPV DIRECTOR OF ECONOMY, TRANSPORT & ENVIRONMENT

Project Title
SOUTHAMPTON CITY REGION TRANSFORMING CITIES FUND

Drawing Title
EASTLEIGH CYCLE ROUTE C538: LEIGH ROAD - DESBOROUGH ROAD GENERAL ARRANGEMENT
SHEET 5 OF 5

Scale	1:250	Designed / Drawn	LL	Checked	GB	Approved	DD	Authorised	--
Original Size	A1	Date	01/04/2021	Date	01/04/2021	Date	01/04/2021	Date	--
Drawing Number	Project		Originator	Volume		Job No.		Revision	
	HCCSPCO-ATK-HGN-C538DR-DR-D-0005			5198366		P01			
Location	Type	Role	Number						



- NOTES**
- DO NOT SCALE FROM THIS DRAWING.
 - ALL DIMENSIONS ARE IN METRES UNLESS OTHERWISE STATED.
 - EXISTING ROAD MARKINGS TO BE REMOVED BEFORE LAYING NEW ROAD MARKINGS ONLY IN THE AREAS WHERE NEW ROAD MARKINGS ARE PROPOSED.
- KEY**
- HIGHWAY BOUNDARY
 - PROPOSED ROAD MARKINGS - YELLOW
 - PROPOSED ROAD MARKINGS - WHITE
 - RETAINED ROAD MARKINGS - YELLOW
 - RETAINED ROAD MARKINGS - WHITE
 - PROPOSED NEW SIGN POST
 - PROPOSED NEW SIGN PLATE
 - PROPOSED TRAFFIC SIGNALS
 - PROPOSED NEW KERBS
 - PROPOSED NEW FOOTWAY
 - PROPOSED NEW CARRIAGEWAY
 - PROPOSED TACTILE PAVING RED
 - PROPOSED TACTILE PAVING BUFF
 - PROPOSED TACTILE PAVING TRAMLINE/LADDER
 - PROPOSED STREET FURNITURE
 - PROPOSED BOLLARD
 - GY-04 RELOCATED OR NEW UTILITY COVERS
 - PROPOSED NEW TREE
 - PROPOSED PLANTER

SAFETY, HEALTH AND ENVIRONMENTAL INFORMATION

In addition to the hazards/risks normally associated with the types of work detailed on this drawing, note the following significant residual risks (Reference shall also be made to the design hazard log).

Construction	
Live traffic	
Live utilities, Presence of soil contamination, asbestos, tar and breaking of concrete not known.	
Maintenance / Cleaning	
None	

Use	
None	

Decommissioning / Demolition	
None	

P01	LL	EC	GB	26/02/2021
-----	----	----	----	------------

PRELIMINARY DESIGN SUBMISSION

Rev	Drawn / Des	Checked	Approved	Date

Drawing Status	Suitability
FOR REVIEW/COMMENT	S3

ATKINS County Gate, County Way
Trowbridge, Wiltshire England
BA14 7FJ
United Kingdom

Tel: +44 (0)1225 730360
Fax: +44 (0)
www.atkinsglobal.com

Copyright © Atkins Limited (2019)

Client

Hampshire County Council **Engineering CONSULTANTS**

STUART JARVIS BSc DipTP FCIBT MRTPV DIRECTOR OF ECONOMY, TRANSPORT & ENVIRONMENT

Project Title

SOUTHAMPTON CITY REGION TRANSFORMING CITIES FUND

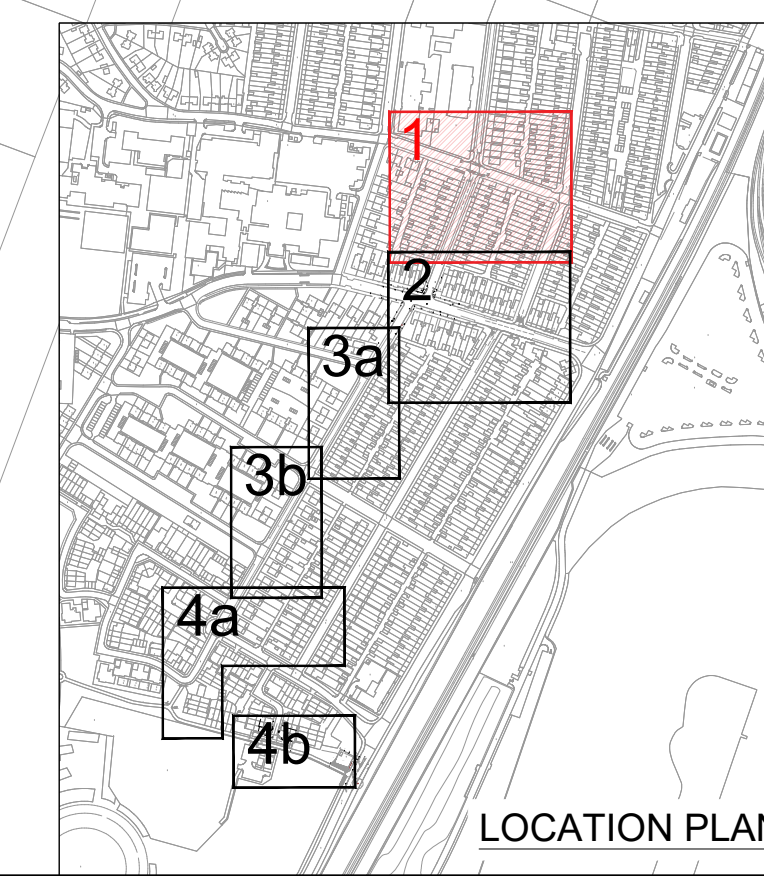
Drawing Title

EASTLEIGH CYCLE ROUTE C538: CHESTNUT AVENUE - AMBASSADOR WALK GENERAL ARRANGEMENT SHEET 1 OF 4

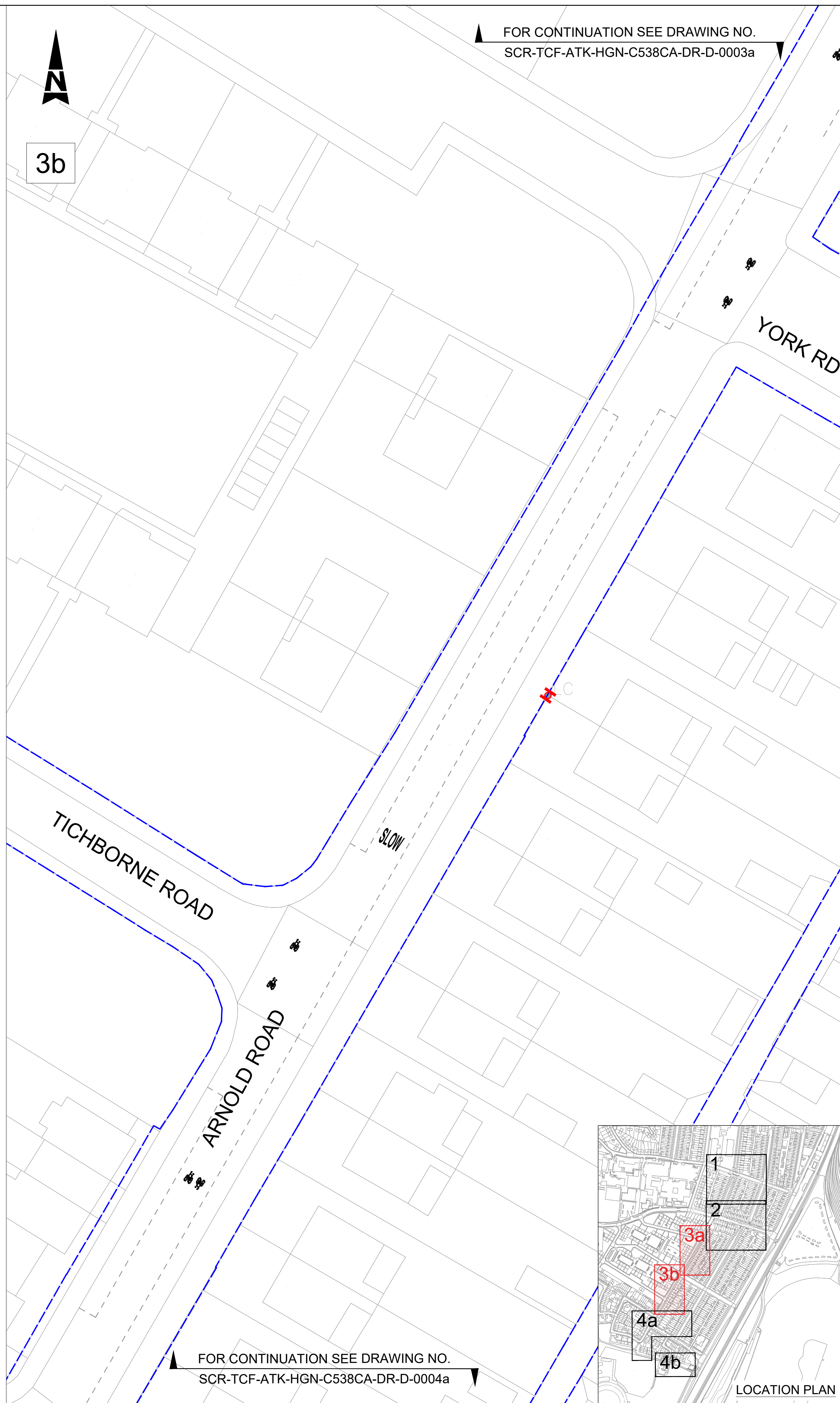
Scale	Designed / Drawn	Checked	Approved	Authorised
1:250	LL	EC	GB	--
Original Size	Date	Date	Date	Date
A1	26/02/2021	26/02/2021	26/02/2021	--

Drawing Number	Project	Originator	Volume	Job No.
HCCSPCO-ATK-HGN-C538CA-DR-D-0001				5198366

Location	Type	Role	Number	Revision
				P01



FOR CONTINUATION SEE DRAWING NO. SCR-TCF-ATK-HGN-C538CA-DR-D-0002



NOTES

- DO NOT SCALE FROM THIS DRAWING.
- ALL DIMENSIONS ARE IN METRES UNLESS OTHERWISE STATED.
- EXISTING ROAD MARKINGS TO BE REMOVED BEFORE LAYING NEW ROAD MARKINGS ONLY IN THE AREAS WHERE NEW ROAD MARKINGS ARE PROPOSED.

KEY

- HIGHWAY BOUNDARY
- PROPOSED ROAD MARKINGS - YELLOW
- PROPOSED ROAD MARKINGS - WHITE
- RETAINED ROAD MARKINGS - YELLOW
- RETAINED ROAD MARKINGS - WHITE
- PROPOSED NEW SIGN POST
- PROPOSED NEW SIGN PLATE
- PROPOSED TRAFFIC SIGNALS
- PROPOSED NEW KERBS
- PROPOSED NEW FOOTWAY
- PROPOSED NEW CARRIAGEWAY
- PROPOSED TACTILE PAVING RED
- PROPOSED TACTILE PAVING BUFF
- PROPOSED TACTILE PAVING TRAMLINE/LADDER
- PROPOSED STREET FURNITURE
- PROPOSED BOLLARD
- RELOCATED OR NEW UTILITY COVERS
- PROPOSED NEW TREE
- PROPOSED PLANTER

SAFETY, HEALTH AND ENVIRONMENTAL INFORMATION

In addition to the hazards/risks normally associated with the types of work detailed on this drawing, note the following significant residual risks (Reference shall also be made to the design hazard log).

Construction	
Live traffic	
Live utilities, Presence of soil contamination, asbestos, tar and breaking of concrete not known.	
Maintenance / Cleaning	
None	
Use	
None	
Decommissioning / Demolition	
None	

P01	LL	EC	GB	26/02/2021
PRELIMINARY DESIGN SUBMISSION				
Rev	Drawn / Des	Checked	Approved	Date
Description				
Drawing Status	FOR REVIEW/COMMENT			Suitability
				S3

ATKINS County Gate, County Way
Trowbridge, Wiltshire England
BA14 7FJ
United Kingdom

Tel: +44 (0)1225 730360
Fax: +44 (0)
www.atkinsglobal.com

Copyright © Atkins Limited (2019)

Client
Hampshire County Council **Engineering CONSULTANTS**

STUART JARVIS BSc DipTP FCIBT MRITP DIRECTOR OF ECONOMY, TRANSPORT & ENVIRONMENT

Project Title
SOUTHAMPTON CITY REGION TRANSFORMING CITIES FUND

Drawing Title
EASTLEIGH CYCLE ROUTE C538: CHESTNUT AVENUE - AMBASSADOR WALK
GENERAL ARRANGEMENT
SHEET 3 OF 4

Scale	Designed / Drawn	Checked	Approved	Authorised
1:250	LL	EC	GB	--
Original Size	Date	Date	Date	Date
A1	26/02/2021	26/02/2021	26/02/2021	--
Drawing Number	Project	Originator	Volume	Job No.
				5198366
				Revision
				P01

Location Plan

© CROWN COPYRIGHT AND DATABASE RIGHTS 2019
ORDNANCE SURVEY 100019180

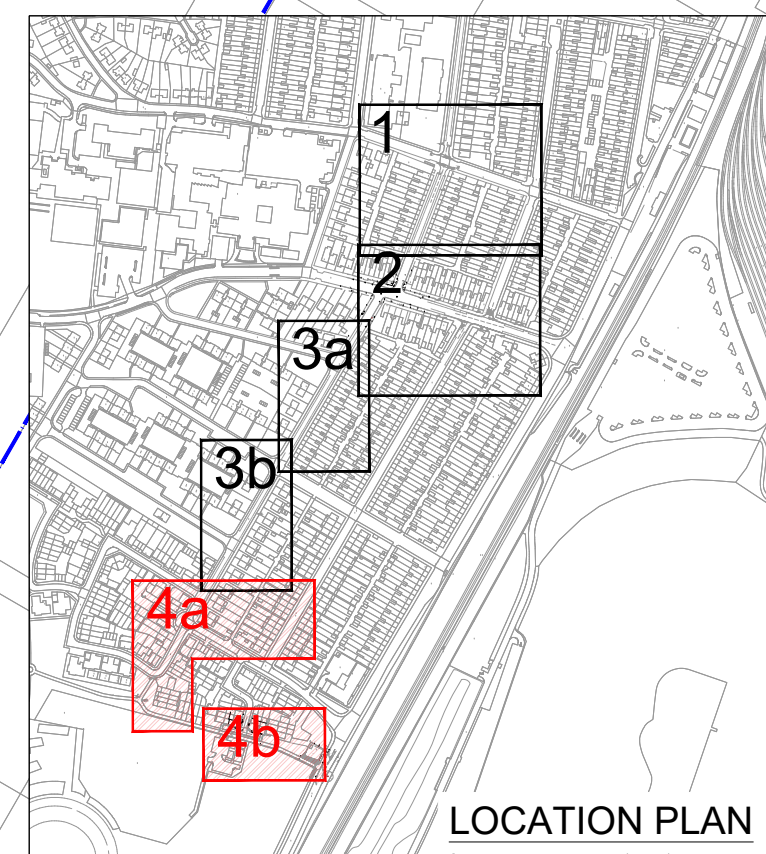
HCC CAD FILE: P:\GLOWH and T\Intelligent Space\Live\5198366 - Eastleigh Cycle Scheme - CAMP722640 - Technical\CAD\CHESTNUT AVE OP3\Preliminary Design\HCCSPCO-ATK-HGN-C538CA-DR-D.dwg

FOR CONTINUATION SEE DRAWING NO.
SCR-TCF-ATK-HGN-C538CA-DR-D-0003b

4a

ARGOSY CRESCENT

SOUTH STREET



- NOTES**
- DO NOT SCALE FROM THIS DRAWING.
 - ALL DIMENSIONS ARE IN METRES UNLESS OTHERWISE STATED.
 - EXISTING ROAD MARKINGS TO BE REMOVED BEFORE LAYING NEW ROAD MARKINGS ONLY IN THE AREAS WHERE NEW ROAD MARKINGS ARE PROPOSED.

- KEY**
- HIGHWAY BOUNDARY
 - PROPOSED ROAD MARKINGS - YELLOW
 - PROPOSED ROAD MARKINGS - WHITE
 - RETAINED ROAD MARKINGS - YELLOW
 - RETAINED ROAD MARKINGS - WHITE
 - PROPOSED NEW SIGN POST
 - PROPOSED NEW SIGN PLATE
 - PROPOSED TRAFFIC SIGNALS
 - PROPOSED NEW KERBS
 - PROPOSED NEW FOOTWAY
 - PROPOSED NEW CARRIAGEWAY
 - PROPOSED TACTILE PAVING RED
 - PROPOSED TACTILE PAVING BUFF
 - PROPOSED TACTILE PAVING TRAMLINE/LADDER
 - PROPOSED STREET FURNITURE
 - PROPOSED BOLLARD
 - RELOCATED OR NEW UTILITY COVERS
 - PROPOSED NEW TREE
 - PROPOSED PLANTER

SAFETY, HEALTH AND ENVIRONMENTAL INFORMATION

In addition to the hazards/risks normally associated with the types of work detailed on this drawing, note the following significant residual risks (Reference shall also be made to the design hazard log).

Construction	None
Maintenance / Cleaning	None
Use	None
Decommissioning / Demolition	None

P01	LL	EC	GB	26/02/2021
PRELIMINARY DESIGN SUBMISSION				
Rev	Drawn / Des	Checked	Approved	Date
Description				

Drawing Status: **FOR REVIEW/COMMENT** Suitability: **S3**

ATKINS
 County Gate, County Way
 Trowbridge, Wiltshire England
 BA14 7FJ
 United Kingdom
 Tel: +44 (0)1225 730360
 Fax: +44 (0)
 www.atkinsglobal.com

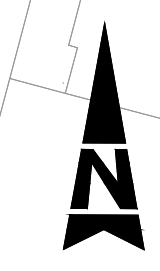
Client:
Hampshire County Council
 STUART JARVIS BSc DipTP FCIHT MIRTPI DIRECTOR OF ECONOMY, TRANSPORT & ENVIRONMENT

Project Title:
SOUTHAMPTON CITY REGION TRANSFORMING CITIES FUND

Drawing Title:
 EASTLEIGH CYCLE ROUTE C538: CHESTNUT AVENUE - AMBASSADOR WALK
 GENERAL ARRANGEMENT
 SHEET 4 of 4

Scale	1:250	Designed / Drawn	LL	Checked	EC	Approved	GB	Authorised	--
Original Size	A1	Date	26/02/2021	Date	26/02/2021	Date	26/02/2021	Date	--
Drawing Number	HCCSPCO-ATK-HGN-C538CA-DR-D-0004			Project	Originator	Volume	5198366		
Location	Type	Role	Number	P01					

4b



LAKESIDE ALLOTMENTS

AMBASSADOR WALK

AMBASSADOR WALK

FOR CONTINUATION SEE DRAWING NO.
SCR-TCF-ATK-HGN-C538CA-DR-D-0004b

FOR CONTINUATION SEE DRAWING NO.
SCR-TCF-ATK-HGN-C538CA-DR-D-0004a